KAUFMAN COUNTY OUTER LOOP

Texas Department of Transportation

KAUFMAN COUNTY OUTER LOOP

PUBLIC MEETING

DATE:	STATE DISTRICT:	COUNTY:	CONTROL NO.:	SEC NO.:	JOB NO.:
06/06/2024	DAL	KAUFMAN	0918	11	100

FUNCTIONAL CLASSIFICATION			POSTED SPEED	GRADE
Mainlanes	Outer Loop	Rural Freeway	75 MPH	2.0%
	US 80	Interrupted	55 MPH	4.0%
Frontage Road	Outer Loop	Urban/Major Collector	35 MPH	4.0%
	US 80	Urban/Principal Arterial	40 MPH	4.0%
	US 80	Urban/Principal Arterial	40 MPH	4.0%
Direct Connect	DC	Major Collector	50 MPH	4.0%
Ramps	Ramps	Major Collector	50 MPH	4.0%
Cross Street	SH205	Urban/Principal Arterial	45 MPH	4.0%
	Colquitt Rd	Urban/Major Collector	45 MPH	4.0%
	FM 2932	Rural/Local Street	45 MPH	4.0%
	Samuels Rd	Rural/Local Street	45 MPH	4.0%
	Sage Hill Pkwy	Rural/Local Street	45 MPH	4.0%
	Future Arterial	Rural/Local Street	45 MPH	4.0%
	CR 229	Rural/Local Street	45 MPH	4.0%

INDEX OF SHEETS		
ROLL 1-6	(PLAN) BEGIN STA. 72+34+00.00	KCOL
ROLL 7-8	(PLAN) STA. 312+00.00 TO 1345+00.00	INJO
ROLL 9-10	(PLAN) STA. 1120+00.00 TO 1175+00.00	BO EXT

DISTRICT ENGINEER, CESSON CLEMENS, P.E.

PROJECT LOCATION MAP
KAUFMAN COUNTY

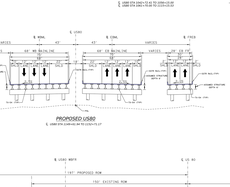

PROJECT LENGTH 8.07 Miles

STATE PLANE: NAD 1983 North Central Texas FIPS 4202 Feet
SURFACE TO GRID FACTOR: 1.00012487

SCALE 1"=100' H

FEDERAL AID PROJECT NO. PRELIMINARY
SUBJECT TO REVISIONS
SCHEMATIC PREPARED BY OR UNDER THE DIRECT SUPERVISION OF:

FED. RD. DIV. NO.	HIGHWAY NO.	BRIDGE NUMBER	DBNT P.E. NUMBER
TBD	KCOL	NAME	NUMBER

DATE

PRELIMINARY
NO CONSTRUCTION OR RIGHT-OF-WAY PURPOSES INTENDED OR AUTHORIZED
ROLL 10 OF 10 - Plot Date: 6/6/2024 - Plot Time: 10:21 - Plot Scale: 100 scale - Plot Style: Color - Plot By: Jeffrey Hall

HDR
Firm Registration No. F-754
17111 Preston Road, Suite 300
Dallas, Texas 75248-1232
972.980.4400



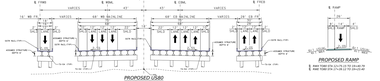



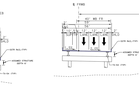

PROPERTY OWNER INFORMATION	
TRACT NO.	OWNER
101	JP JOHNS LIMITED PARTNERSHIP
102	JP JOHNS LIMITED PARTNERSHIP
103	JP JOHNS LIMITED PARTNERSHIP
104	JP JOHNS LIMITED PARTNERSHIP
105	JP JOHNS LIMITED PARTNERSHIP