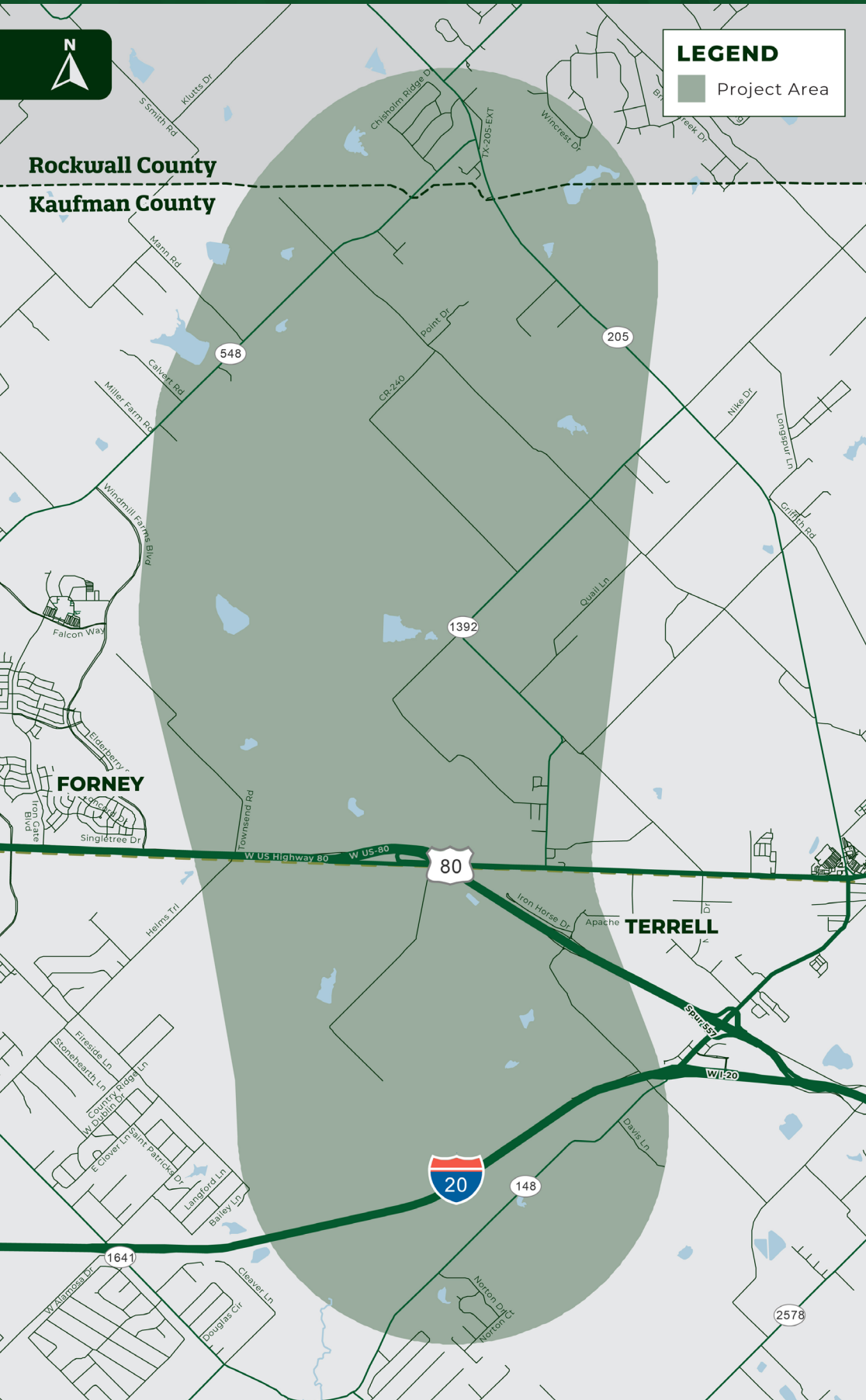


# KAUFMAN COUNTY OUTER LOOP

The Kaufman County Outer Loop (KCOL) project is part of a larger movement toward greater regional connectivity. The KCOL is part of a regional loop, connecting Kaufman, Rockwall, Collin and Denton counties.



The Kaufman County Outer Loop project will study a proposed new location north-south roadway through Kaufman County from SH 205 to south of I-20. The study will evaluate multiple alternatives to identify the preferred alignment for the new location roadway.

## Purpose and Need

The proposed project is needed because the existing facilities in and around western Kaufman County do not currently provide adequate mobility and regional connectivity, nor are they able to accommodate current and future travel demands and projected population growth, leading to operational deficiencies and congestion issues. The proposed project would provide improved access across the eastern part of the Dallas - Fort Worth metroplex (DFW) and have a positive impact on congested urban areas in Kaufman County and the DFW region.

## Project Details

**From:** SH 205  
**To:** South of I-20

**Project Length:** 9 miles  
**Construction Start:** TBD

**Description:** Construction of the proposed project would occur in phases. See the reverse side of this fact sheet for images of the project's typical sections. The project is scheduled to be completed in 2045.

## Project Timeline

The project timeline is on the right beginning with the project open house in fall 2022. Please note the schedule is subject to change.

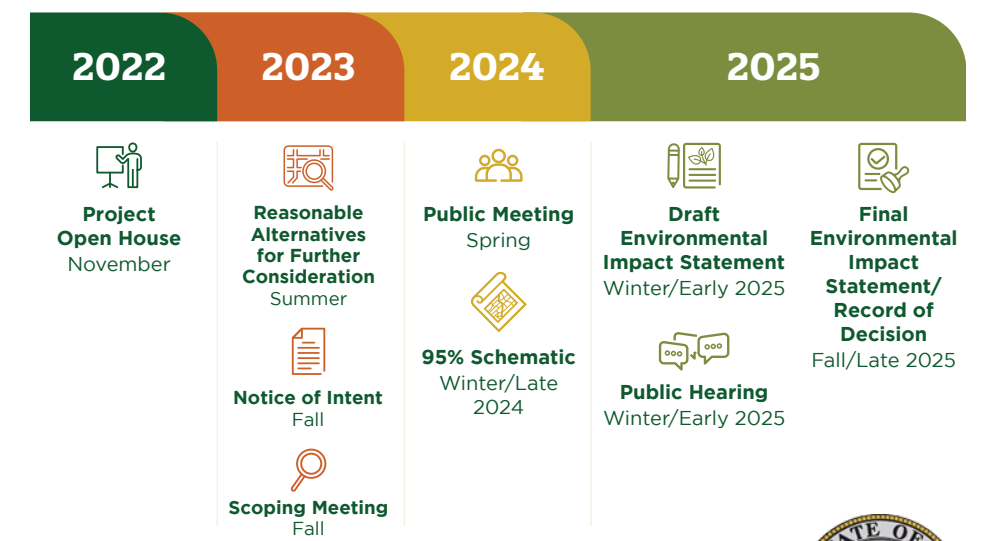
This is a joint coordination effort between the Texas Department of Transportation (TxDOT) and Kaufman County.

## Project Status

Feasible build alternative alignments are being developed to address the purpose and need for the project following TxDOT design guidelines, environmental policy, and public involvement process. The alternatives are being evaluated to identify the reasonable alternatives that will be further studied with stakeholder input.

## Programming & Funding Status

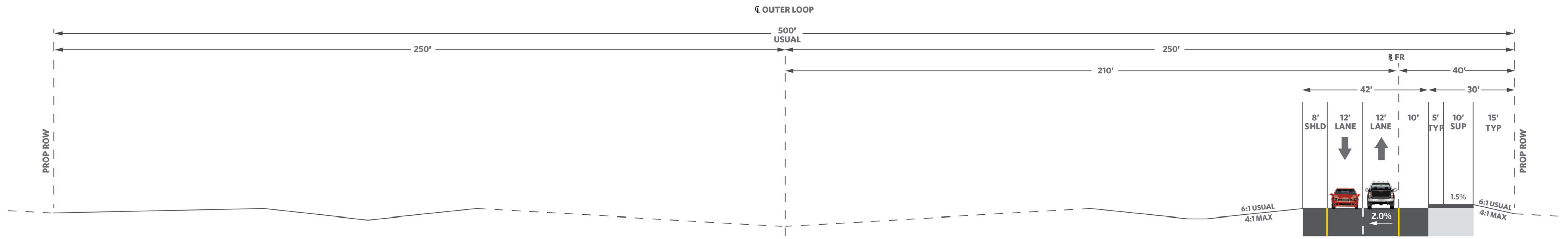
<b>MTP</b> (Mobility 2045 Update) MTP ID: 111.30.1	<b>YES</b>
<b>UTP</b> (2022 Unified Transportation Program)	<b>NO</b>
<b>STIP</b> (Statewide Transportation Improvement Program, 2021-2024)	<b>NO</b>
<b>Funded</b>	<b>\$0</b>
<b>Unfunded</b>	<b>TBD</b>



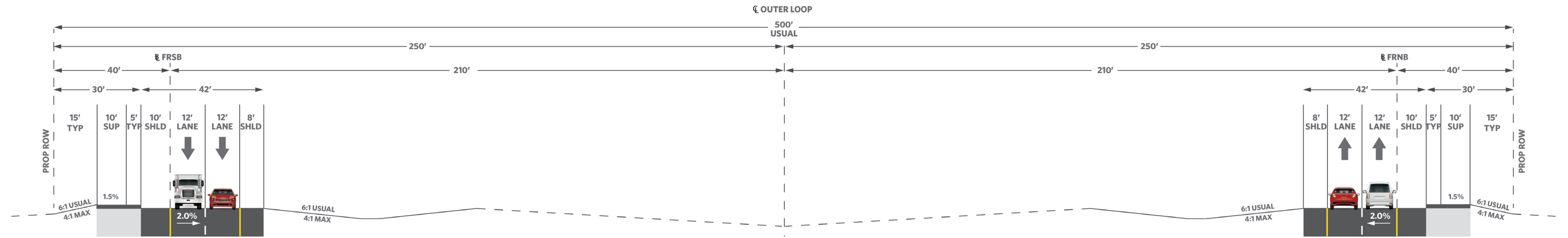
Kaufman County  
 100 W. Mulberry  
 Kaufman, TX 75142  
 kaufmanouterloop.com



## Phase 1 Typical Section



## Phase 2 Typical Section



## Phase 3 Typical Section

